
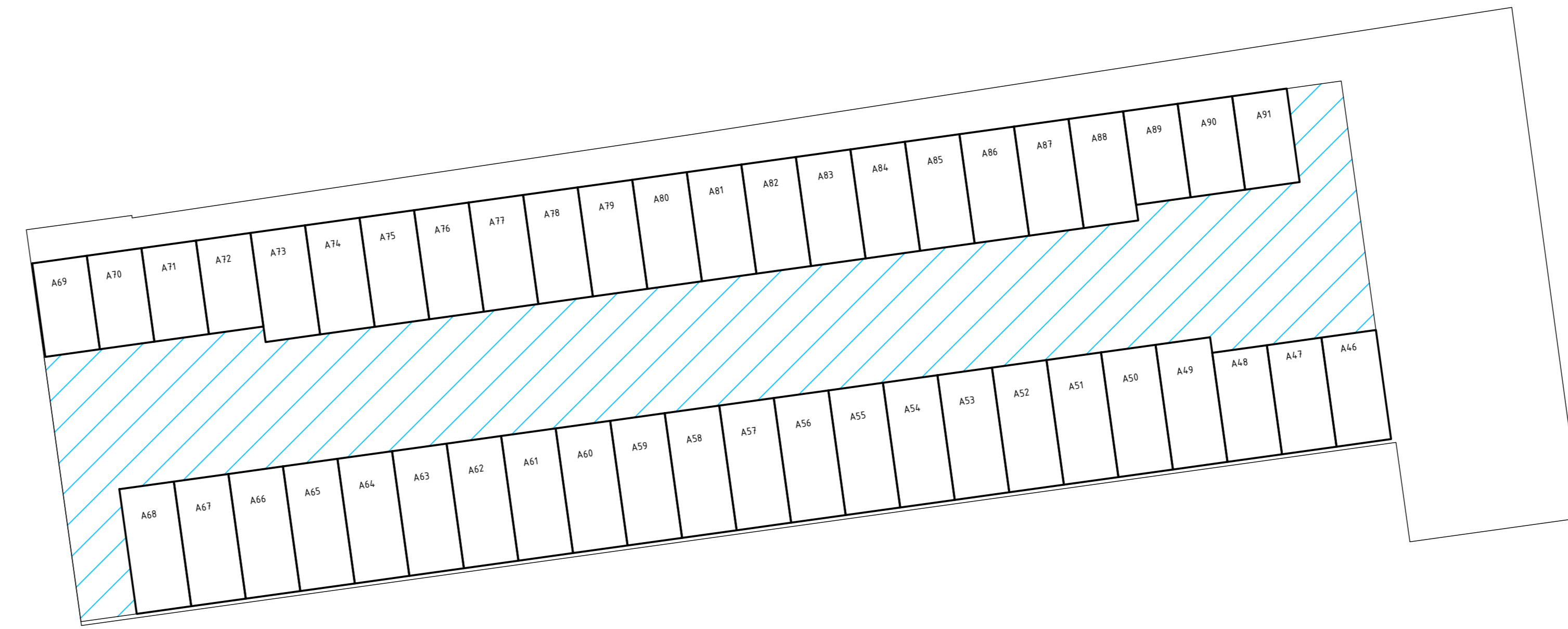
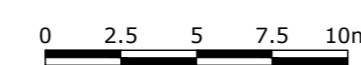
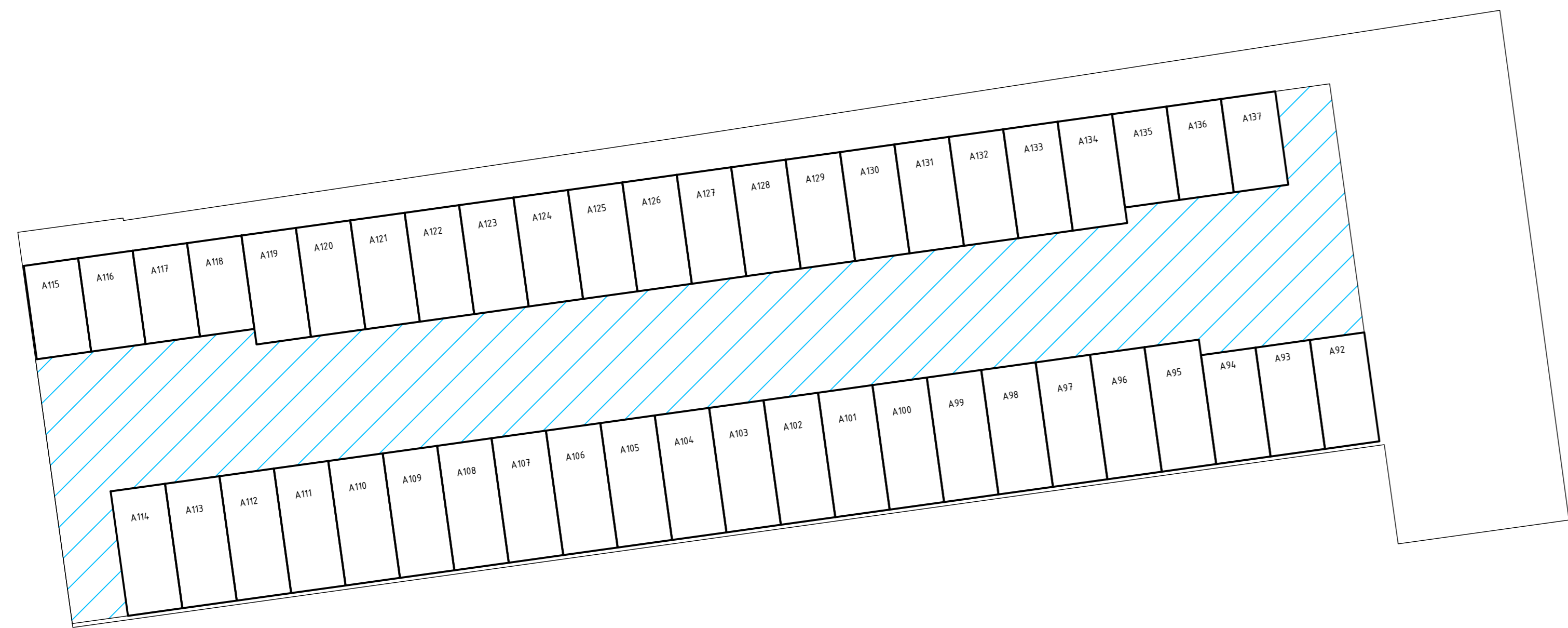



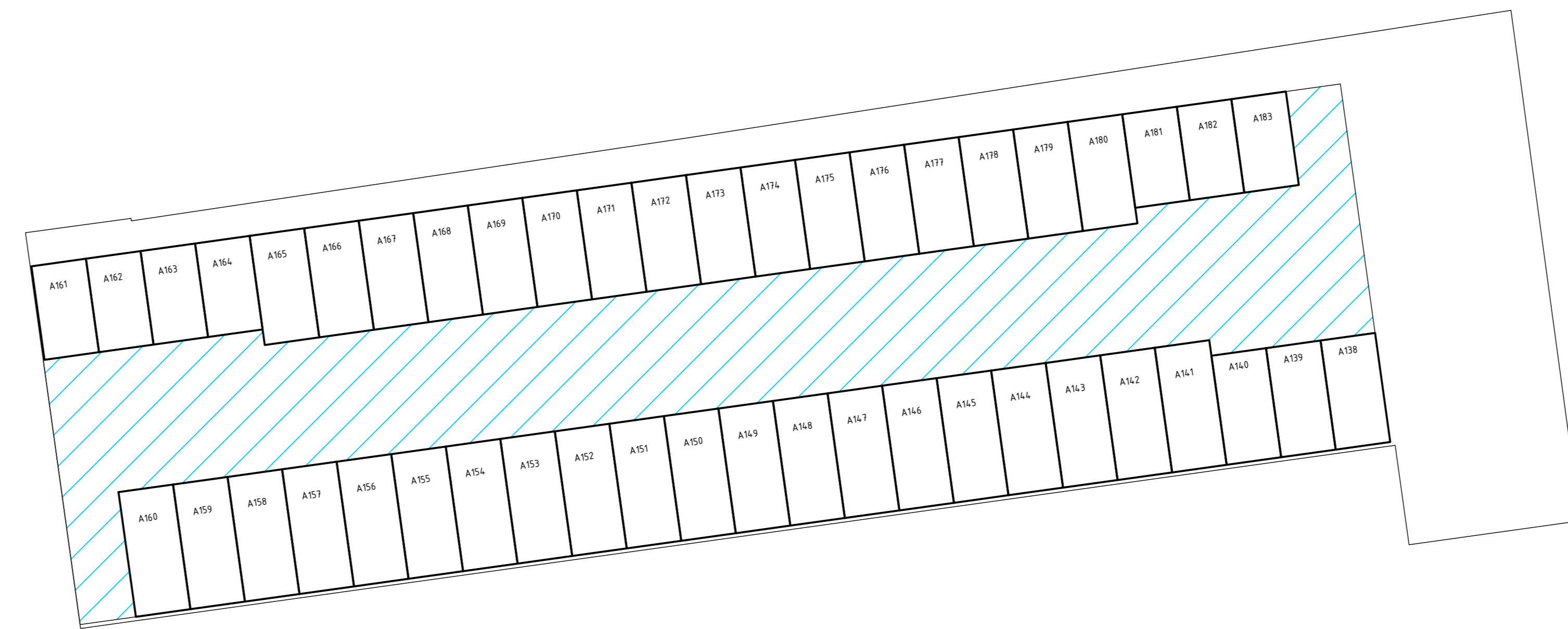
Begane grond, A1 t/m A45 | Schaal 1:250



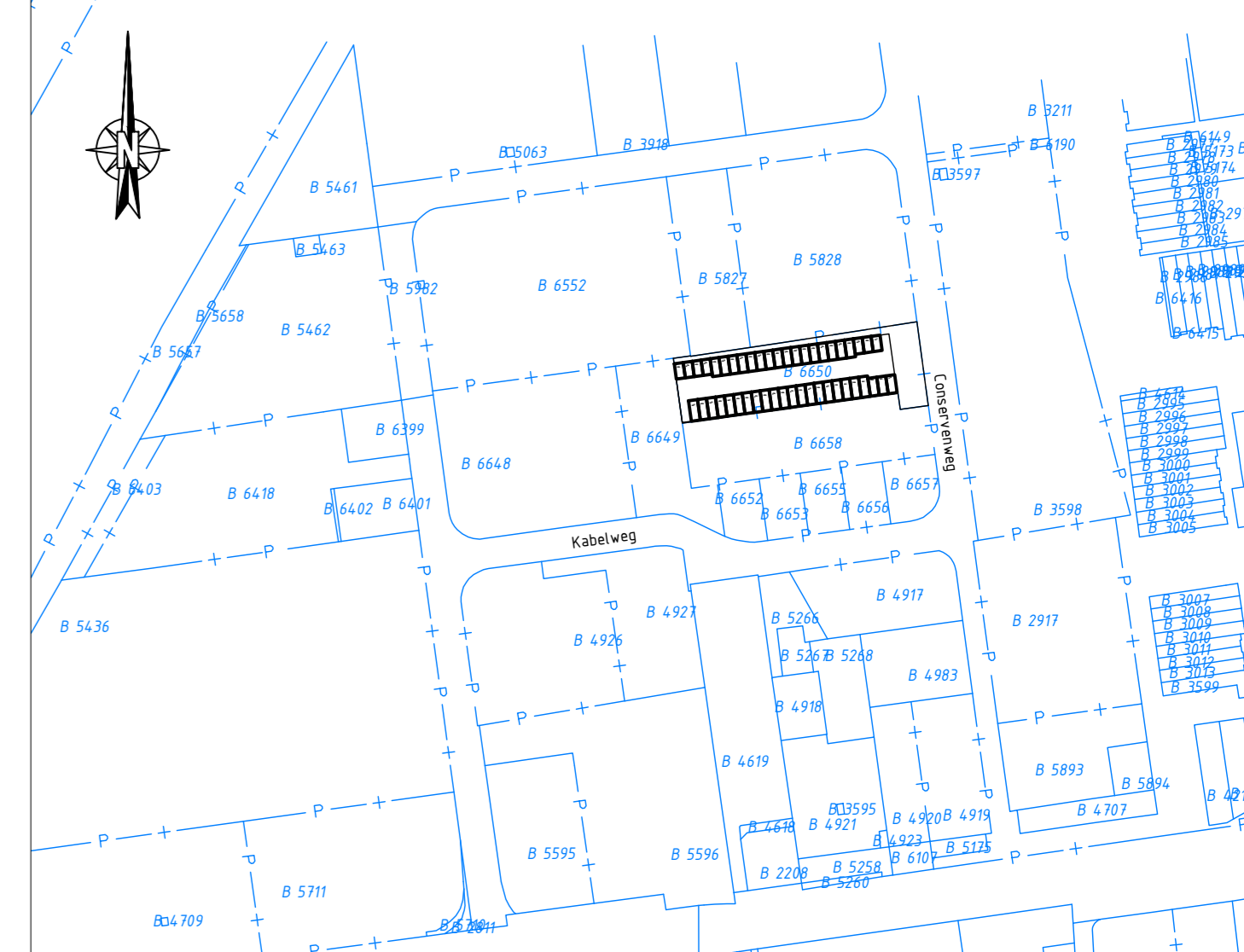
Eerste verdieping, A46 t/m A91 | Schaal 1:250



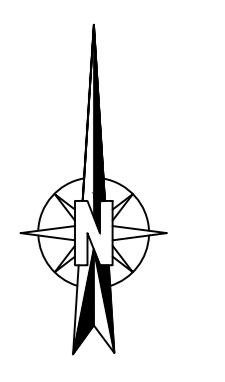
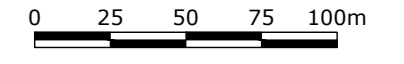
Tweede verdieping, A92 t/m A137 | Schaal 1:250



Derde verdieping, A138 t/m A183 | Schaal 1:250



Overzicht  
SCHAAL 1: 2500



**Legenda**

Gemeenschappelijk

Voorgenomen splitsing in appartementsrechten van de percelen kadastraal bekend gemeente Alkemade Sectie B, nummer 6650  
Aanvraag en gevaarmerkt  
d.d.:  
De Notaris  
Schaal 1:300